






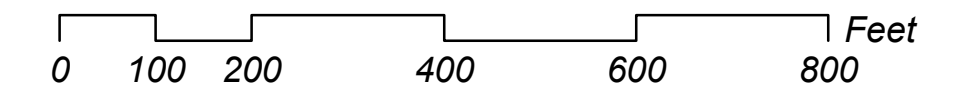


# Future Land Use Map - 2020

## City of Daytona Beach Shores, FL

- |   |   |   |  |
|---|---|---|--|
|  Residential Low Intensity    |  High Density Residential    |  Tourist Oriented Commercial |  Volusia County Urban Low Intensity |
|  Low Density Residential     |  High Intensity Use         |  Public & Quasi Public      |  Coastal High Hazard Area          |
|  Medium Density Residential |  Retail/Service Commercial |  Recreation & Open Space   |  Daytona Beach Shores City Limit  |



This map is for City planning purposes only.  
The Coastal High Hazard data should not  
be utilized for parcel specific analysis.

